



CENSUS OF INDIA 2011

Tahsil Profile



District

Latur

Tahsil

Ahmadpur

PART- I Provisional Population Totals, 2011

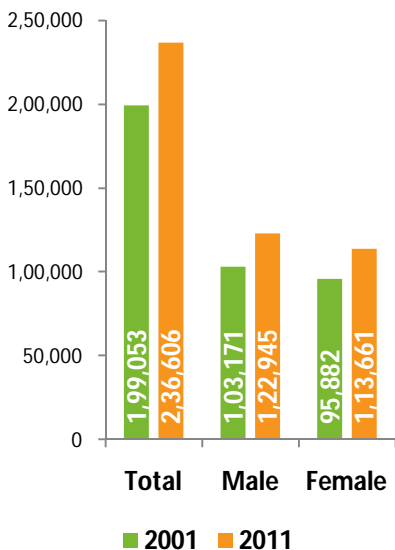
Number of administrative units

Administrative units	2001	2011
Number of Villages	123	123
Number of Statutory Towns	1	1
Number of Census Towns	0	0

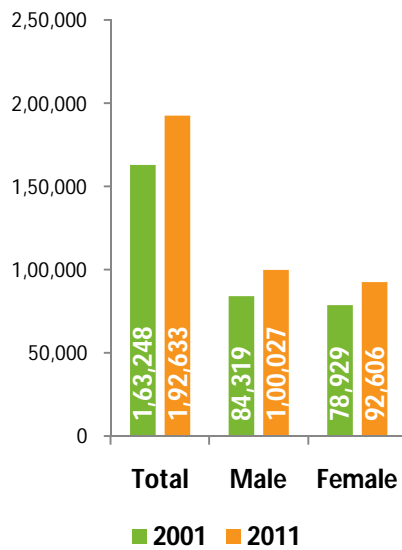


Population size (Number)

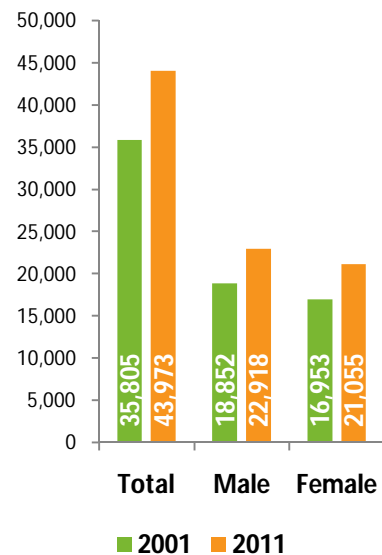
Total



Rural

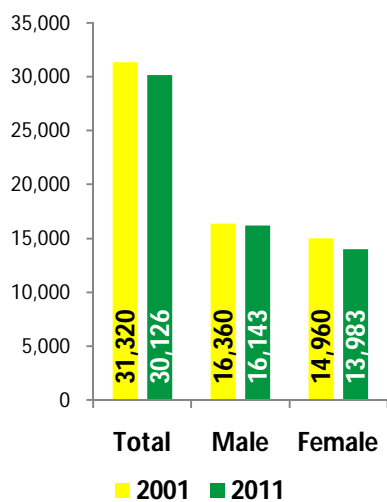


Urban

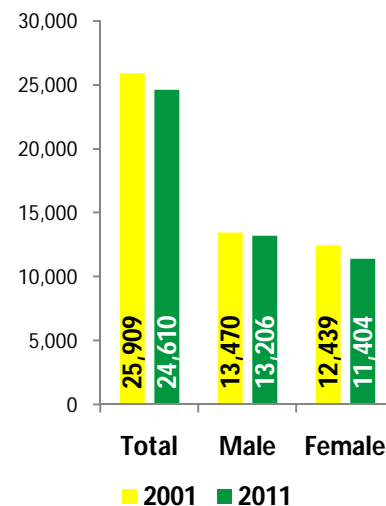


Population size, 0-6 years (Number)

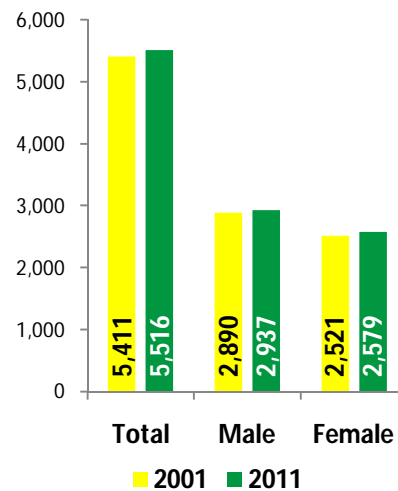
Total



Rural

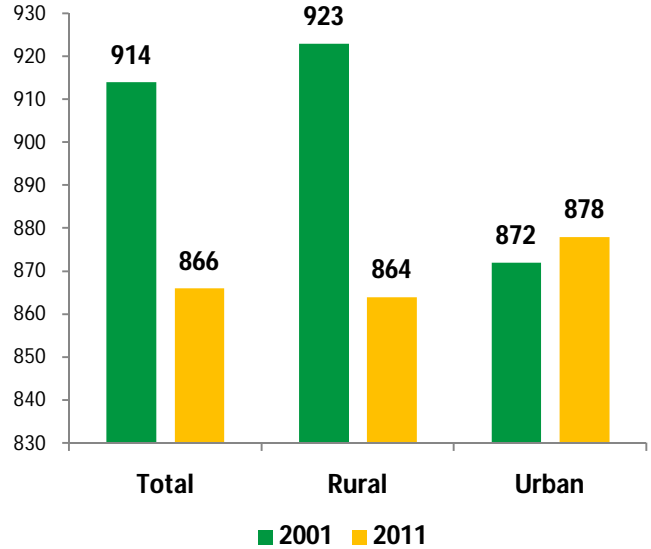
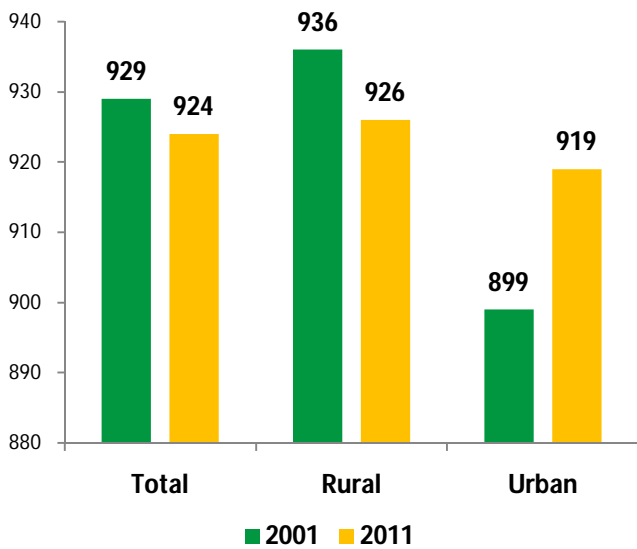


Urban



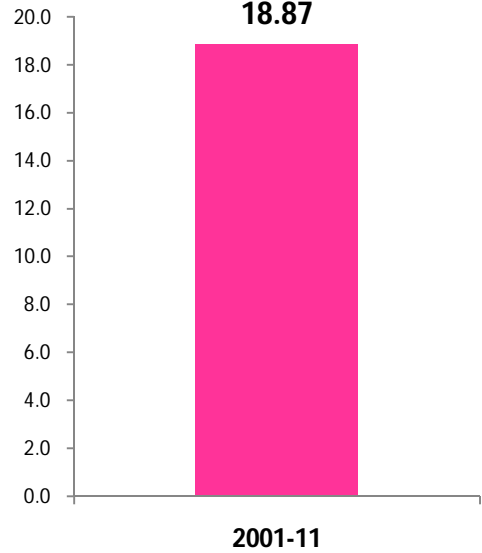
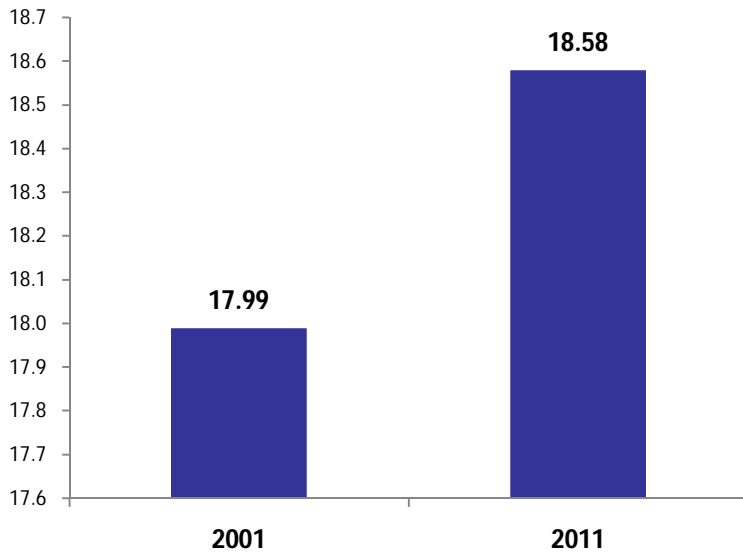
Sex ratio
(Females per 1,000 males)

Child sex ratio (0-6 years),
(Females per 1,000 males)

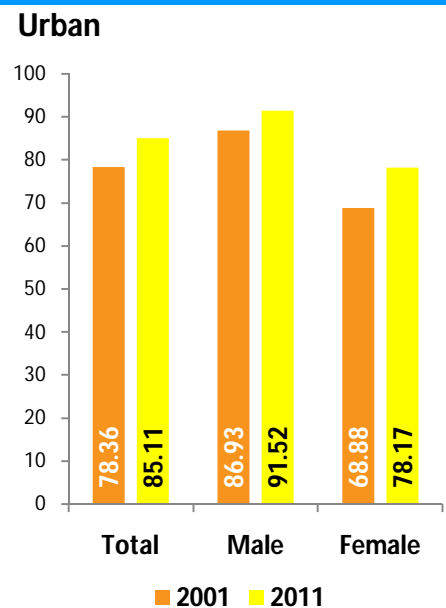
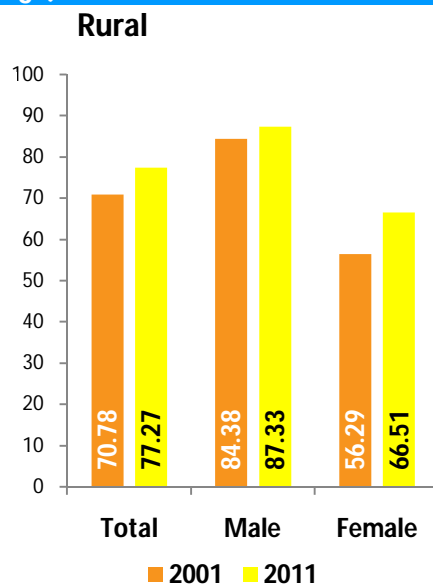
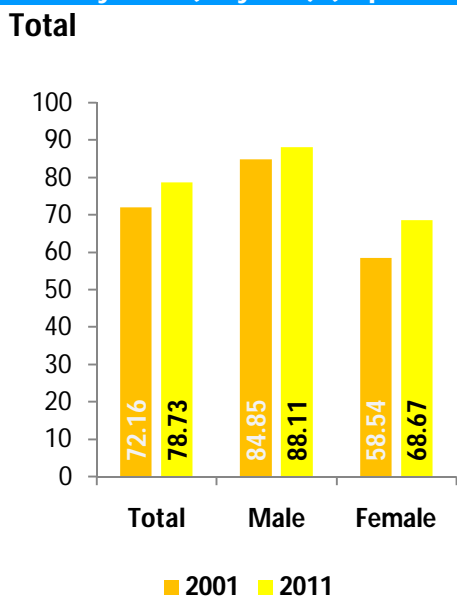


Share of urban population to total population
(in percentage)

Decadal growth rate, 2001-2011
(in percentage)

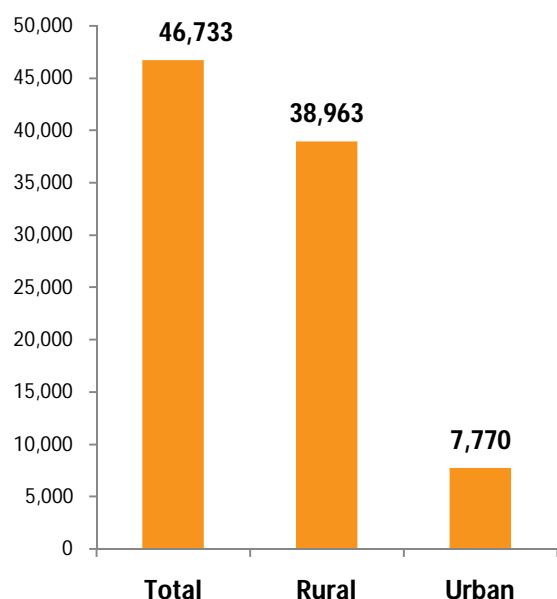


Literacy Rate (7+ years) (in percentage)

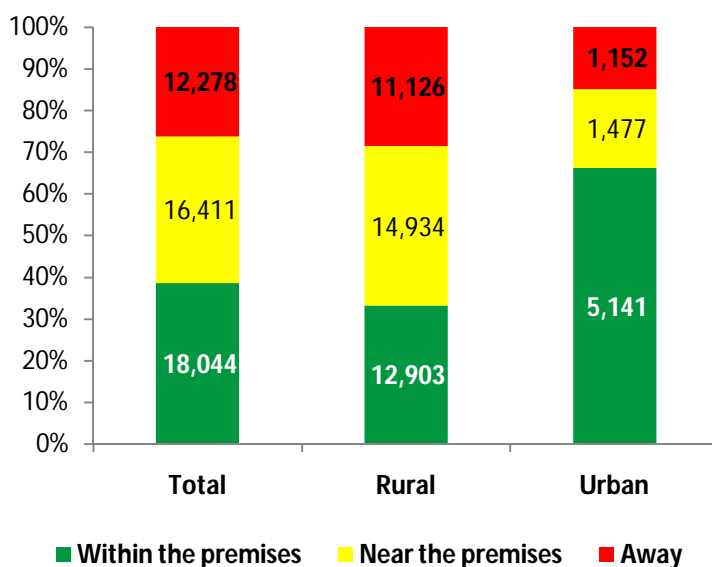


PART- 2 Household amenities and Assets-2011

Number of households



Distribution of households by location of drinking water

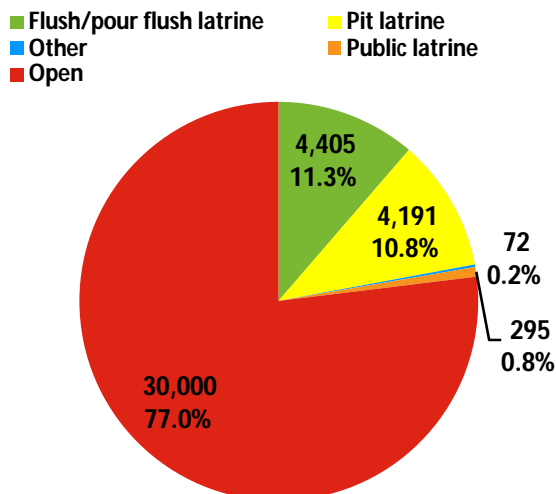


Distribution of households by main source of drinking water

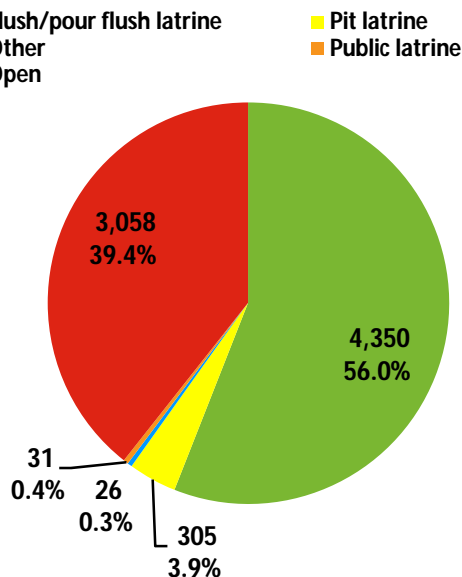
Main Source of drinking water	in numbers			in percentage		
	Total	Rural	Urban	Total	Rural	Urban
Tapwater from treated source	14,483	8,828	5,655	31.0	22.7	72.8
Tapwater from un-treated source	9,183	8,931	252	19.6	22.9	3.2
Covered well	1,482	1,248	234	3.2	3.2	3.0
Un-covered well	8,348	8,043	305	17.9	20.6	3.9
Handpump	6,756	6,485	271	14.5	16.6	3.5
Tubewell/Borehole	5,063	4,369	694	10.8	11.2	8.9
Spring	48	31	17	0.1	0.1	0.2
River/Canal	141	126	15	0.3	0.3	0.2
Tank/Pond/Lake	537	517	20	1.1	1.3	0.3
Other sources	692	385	307	1.5	1.0	4.0

Distribution of households by type of latrine facility

Rural

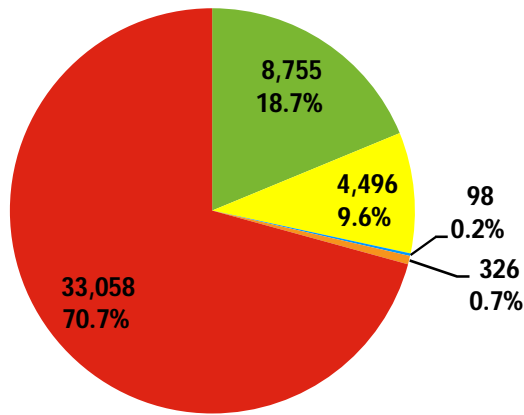


Urban



Distribution of households by type of latrine facility, Total

Distribution of households by availability of latrine facility

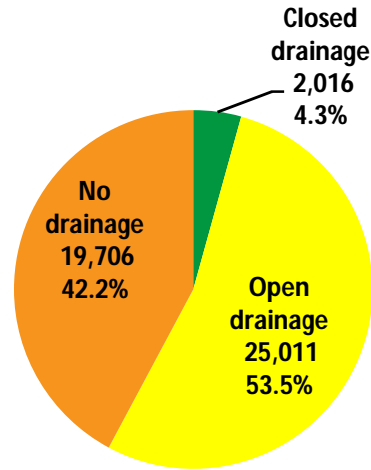
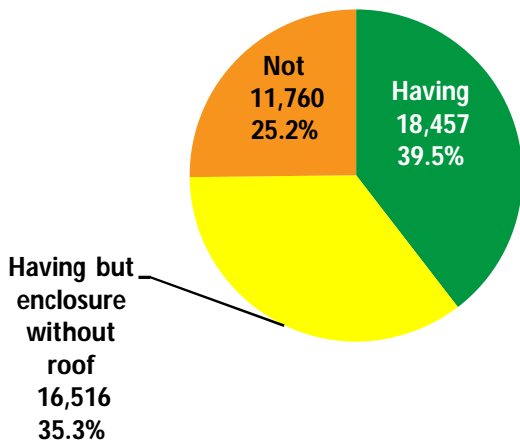


Area	Available within the premises	Public latrine	Open
Total	13,349	326	33,058
Rural	8,668	295	30,000
Urban	4,681	31	3,058

Legend: Flush/pour flush latrine (Green), Pit latrine (Yellow), Other (Blue), Public latrine (Orange), Open (Red)

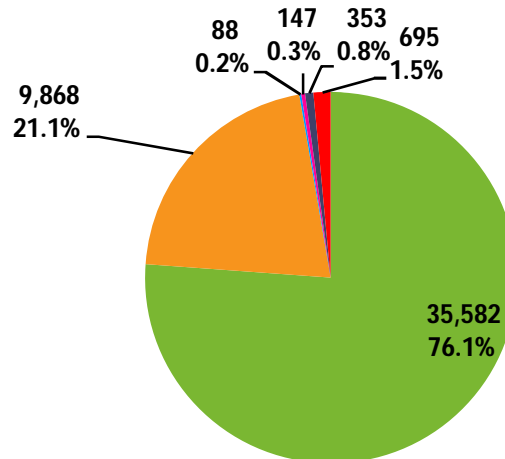
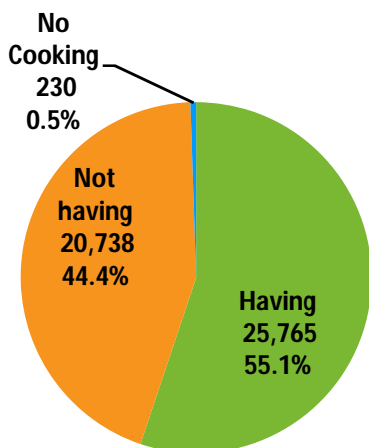
Distribution of households by availability of bathing facility within premises

Distribution of households by type of drainage connectivity for waste water outlet



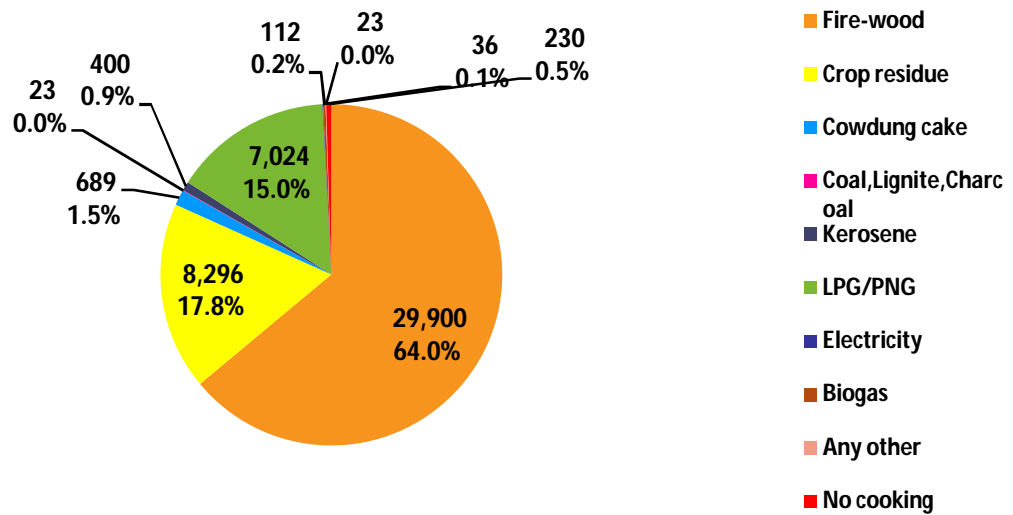
Distribution of households by availability of separate kitchen

Distribution of households by main source of lighting



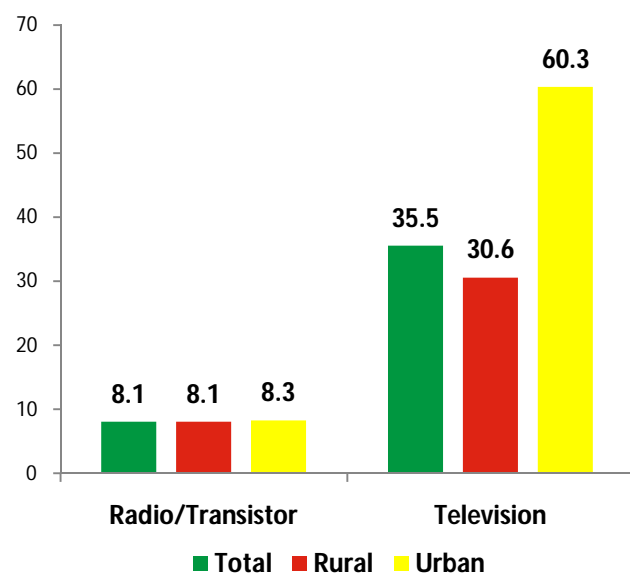
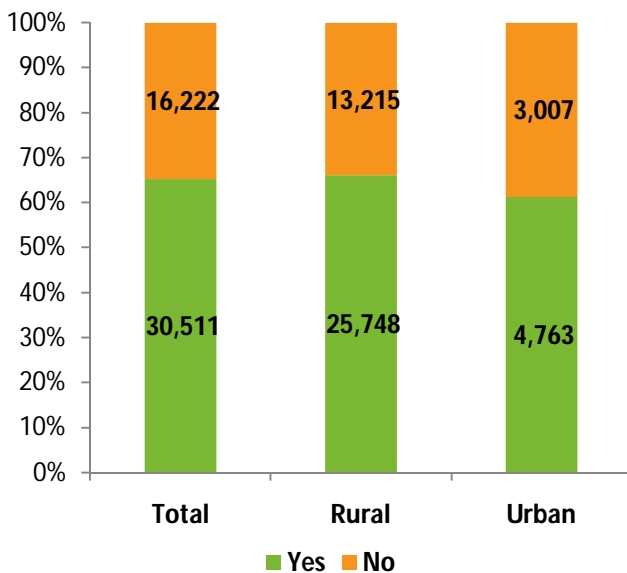
Legend: Electricity (Green), Kerosene (Orange), Solar energy (Blue), Other oil (Pink), Any other (Dark Blue), No lighting (Red)

Distribution of households by type of fuel used for cooking



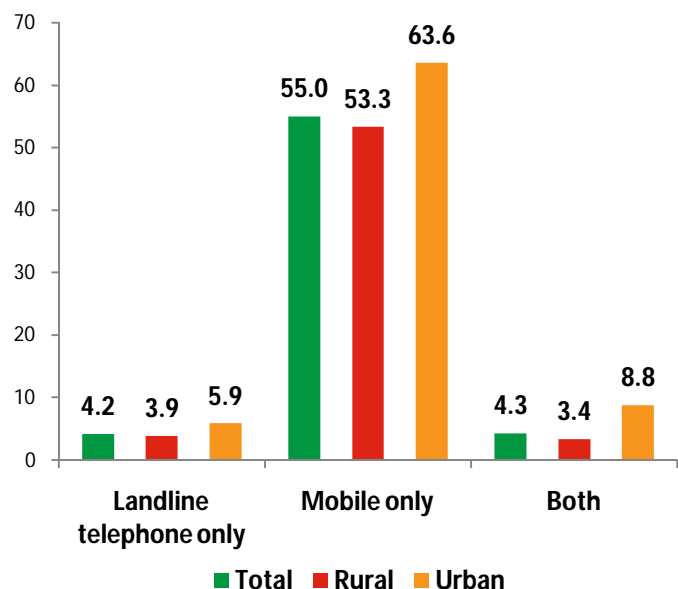
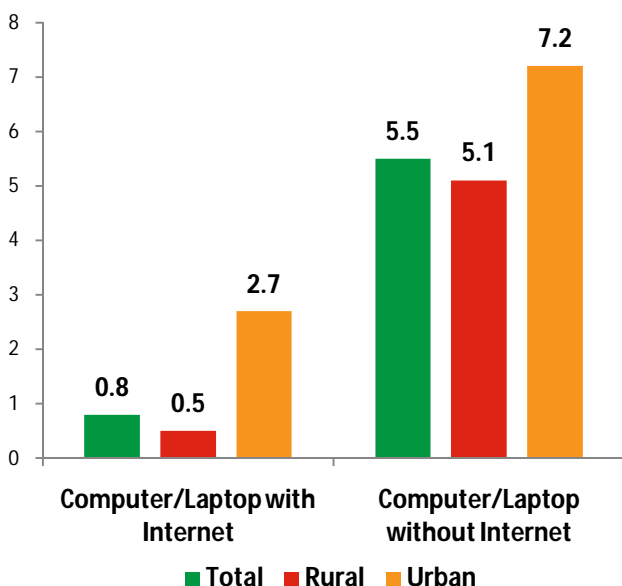
Distribution of households availing banking services

Households having radio/transistor and television (in percentage)

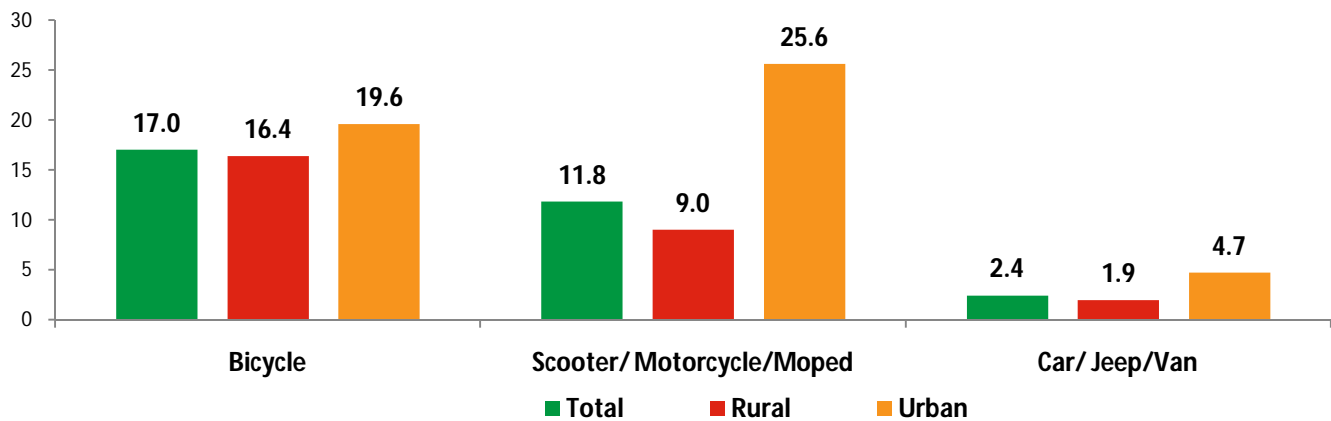


Households having computer/laptop with Internet and without internet (in percentage)

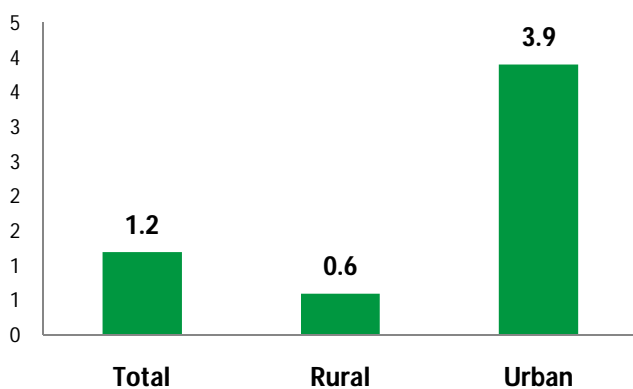
Households having landline and mobile telephone (in percentage)



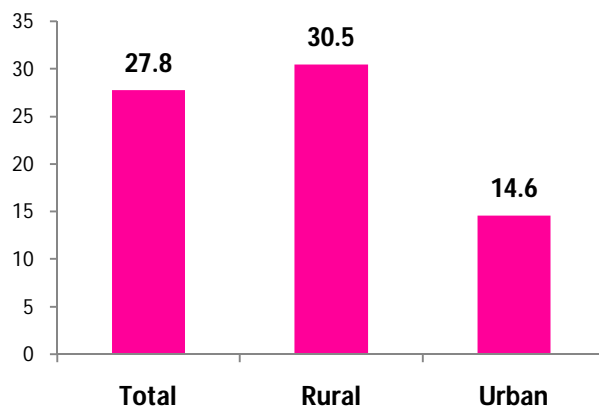
Households having vehicle (in percentage)



Households with TV, Computer/Laptop, Telephone/mobile phone and Scooter/ Car (in percentage)




Households with none of the assets specified (in percentage)



This profile is jointly prepared by Directorate, Census operations, Maharashtra and UNICEF, field office for Maharashtra state by using DevInfo system. The profile is based on Census 2011 data. Data given in the section part-1 for the year 2011 are provisional and the section part-2 are finalized.

Please refer "Instruction manual for house listing and housing census" to get definitions and other information related to part-2, which is also available on <http://www.censusindia.gov.in/2011-manuals/manuals.html>



For more details please contact :



Directorate of Census Operation, Maharashtra
Ministry of Home Affairs, Government of India

Exchange Building IIInd Floor, Sir Shiv Sagar Ramgulam Marg
 Ballard Estate, Mumbai - 400 001

Telephone : 022-22615494, 22617950

E-mail: dco-mah.rgi@censusindia.gov.in

United Nations Children's Fund

Field office for Maharashtra state

19,Parsi Panchayat Road,
 Andheri (East), Mumbai - 400 069

Telephone : 022- 28269727, 28253663

E-mail: annair@unicef.org
nigamganesh@yahoo.com