

# DRAFT REGIONAL PLAN OF LATUR


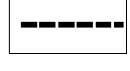










## EXISTING LAND USE MAP

UNDER SECTION 13 OF MAHARASHTRA REGIONAL & TOWN PLANNING ACT 1966

FOR GROWTH CENTER : KILLARI

TALUKA : AUSA  
DISTRICT : LATUR

### REFERENCES

- GROWTH CENTER BOUNDARY 
- VILLAGE BOUNDARY 
- GAOTHAN BOUNDARY 
- RESIDENTIAL ZONE 
- COMMERCIAL ZONE 
- INDUSTRIAL ZONE 
- PUBLIC SEMI-PUBLIC ZONE 
- PUBLIC UTILITY ZONE 
- TRANSPORT & COMMUNICATION ZONE 
- AGRICULTURE ZONE 
- FOREST 
- HILL TOP/ HILL SLOPE ZONE 
- WATER BODY 
- OPEN / VACANT LAND 
- RAILWAY LINE 

### ABBREVIATIONS

- T - TEMPLE
- M - MASJID
- P.S. - PRIMARY SCHOOL
- H.S. - HIGH SCHOOL
- PL. - PUBLIC LATRINE
- GYM - GYMNASIUM
- SCH. - SCHOOL
- C.G. - CREMATION GROUND
- B.G. - BURIAL GROUND
- SCH. - SCHOOL



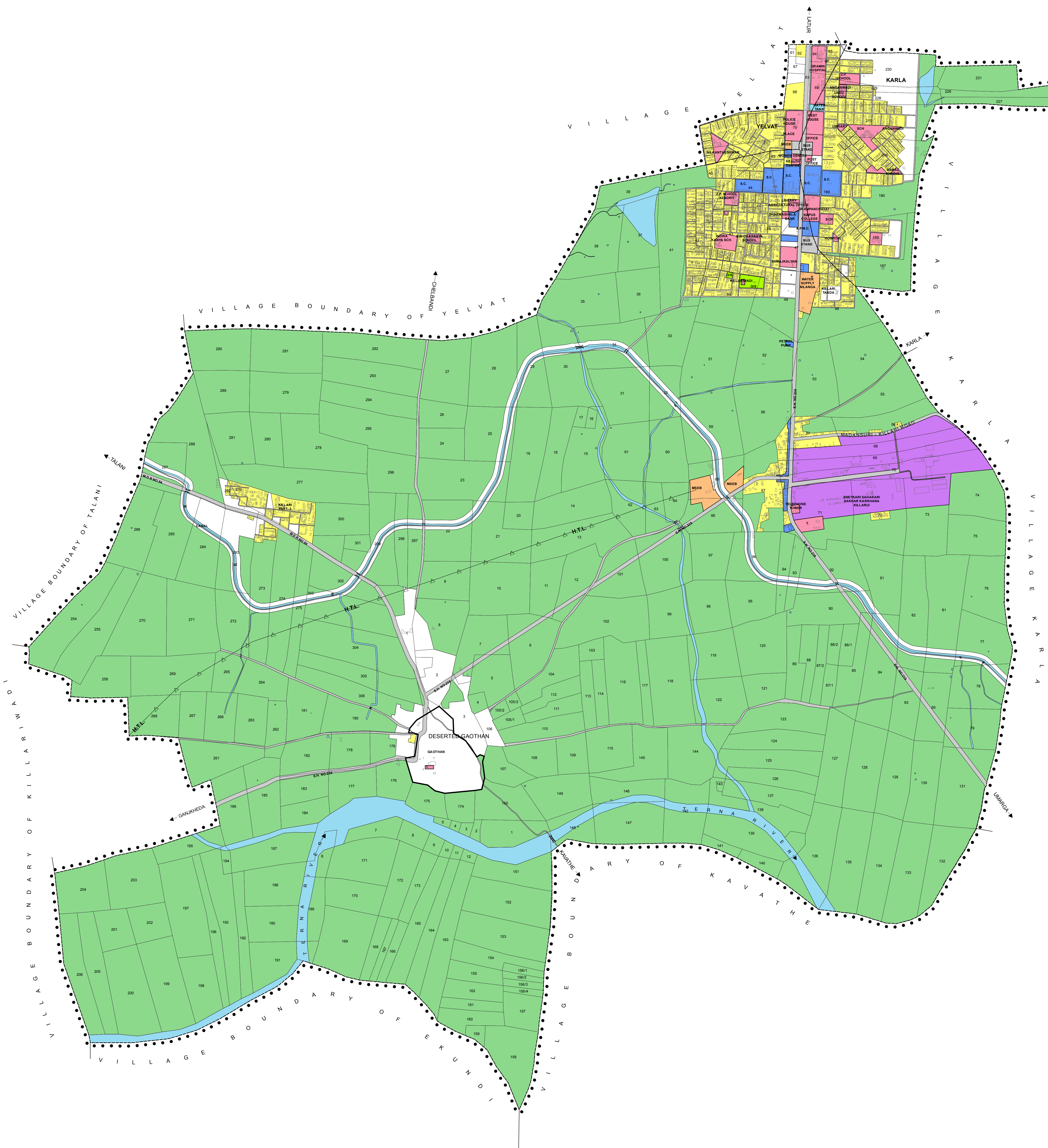
SCALE 1 : 10,000



TOWN PLANNING & VALUATION DEPARTMENT  
REGIONAL PLAN LATUR

(G.P. KAKDE) DEPUTY DIRECTOR OF TOWN PLANNING REGIONAL PLAN OF LATUR

(SANJEEV JAISWAL) DIVISIONAL COMMISSIONER OF AURAGABAD & CHAIRMAN REGIONAL PLANNING BOARD LATUR



NOTE : RESETTELLED KILLARI VILLAGE INCLUDES, S.NO. 187, 188, 189, 190, 210, 207, 210, 211 (PT), 228, 229, 230, 226, 227, 231 OF VILLAGE KARLA AND S.NO. 61, 62, 63, 64, 65, 66, 67, 68, 69, 70, 71 & 72 OF VILLAGE YELVAT