

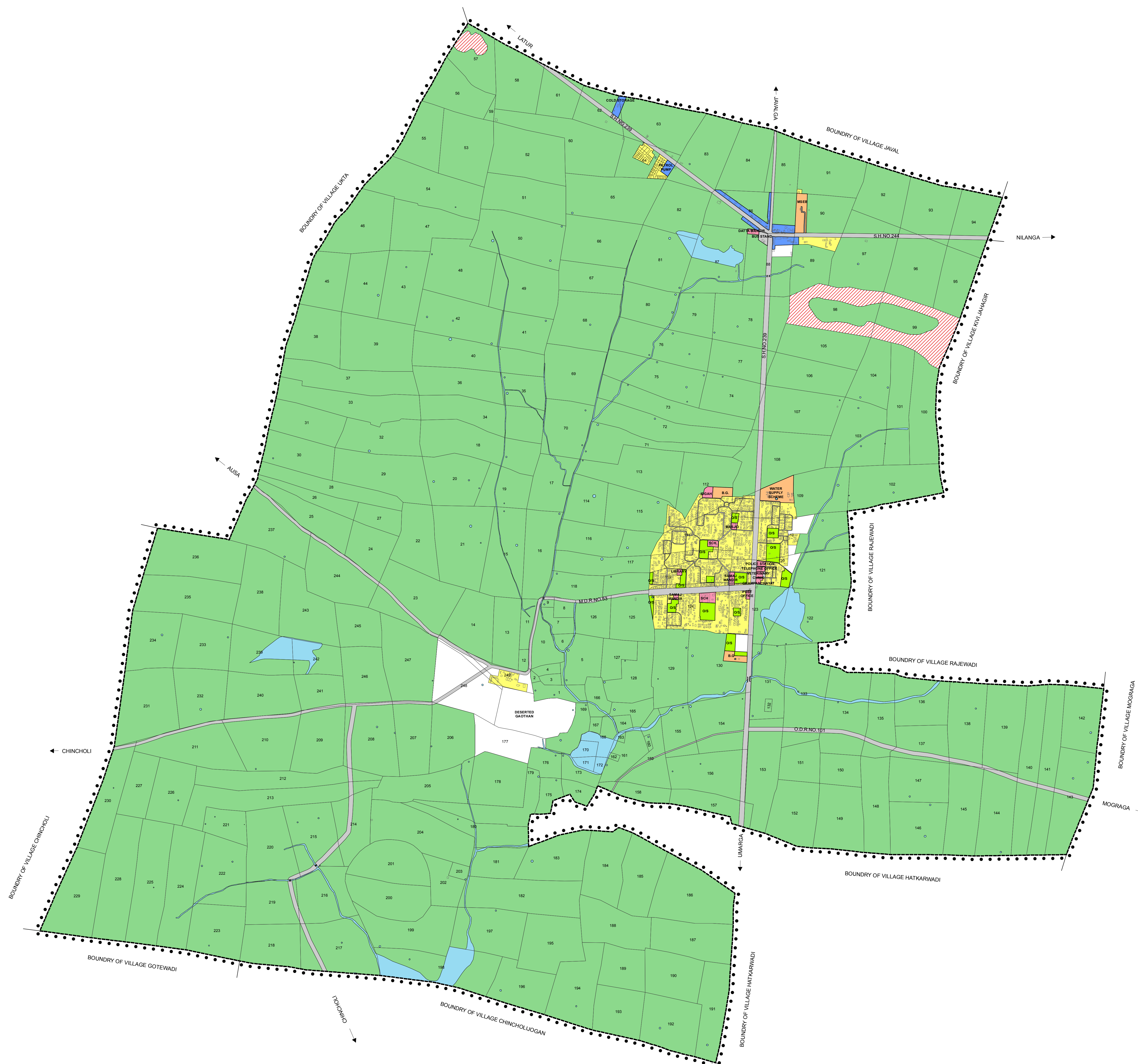
# DRAFT REGIONAL PLAN OF LATUR

## EXISTING LAND USE MAP

UNDER SECTION 13 OF  
MAHARASHTRA REGIONAL  
&  
TOWN PLANNING ACT 1966

FOR  
SUB-GROWTH CENTER : LAMJANA

TALUKA : AUSA  
DISTRICT : LATUR




### REFERENCES

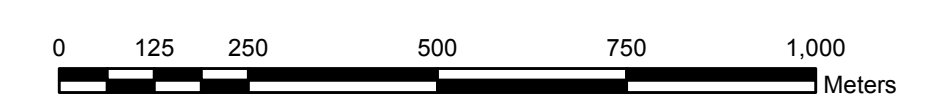
SUB-GROWTH CENTER BOUNDARY	•••••
VILLAGE BOUNDARY	— — — — —
GAOTHAN BOUNDARY	— — — — —
RESIDENTIAL ZONE	Yellow
COMMERCIAL ZONE	Blue
INDUSTRIAL ZONE	Purple
PUBLIC SEMI-PUBLIC ZONE	Pink
PUBLIC UTILITY ZONE	Orange
TRANSPORT & COMMUNICATION ZONE	Grey
AGRICULTURE ZONE	Green
FOREST ZONE	Dark Green
HILL TOP ZONE	Red Hatched
WATER BODY	Light Blue
OPEN / VACANT LAND	White
RAILWAY LINE	Black Dashed

### ABBREVIATIONS

- T - TEMPLE
- M - MASJID
- P.S.- PRIMARY SCHOOL
- H.S.- HIGH SCHOOL
- PL.- PUBLIC LATRINE
- W.T.P. - WATER TREATMENT PLANT
- SCH- SCHOOL
- C.G.- CREMATION GROUND
- B.G.- BURIAL GROUND
- SCH- SCHOOL



SCALE 1 : 10,000



TOWN PLANNING & VALUATION DEPARTMENT  
REGIONAL PLAN LATUR

(G.P. KAKDE)  
DEPUTY DIRECTOR  
OF  
TOWN PLANNING  
REGIONAL PLAN OF LATUR

(SANJEEV JAISWAL)  
DIVISIONAL COMMISSIONER  
OF  
AURAGABAD &  
CHAIRMAN  
REGIONAL PLANNING BOARD  
LATUR