

DRAFT REGIONAL PLAN OF LATUR

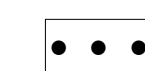

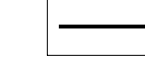







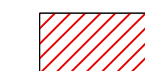




EXISTING LAND USE MAP

UNDER SECTION 13 OF
MAHARASHTRA REGIONAL
&
TOWN PLANNING ACT 1966

FOR
SUB-GROWTH CENTER : MATOLA


TALUKA : AUSA
DISTRICT : LATUR

REFERENCES

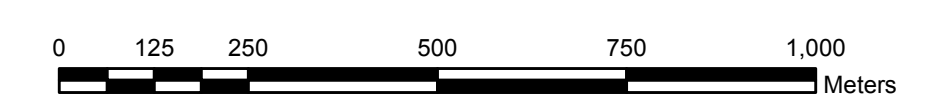
SUB-GROWTH CENTER BOUNDARY	
VILLAGE BOUNDARY	
GAOTHAN BOUNDARY	
RESIDENTIAL ZONE	
COMMERCIAL ZONE	
INDUSTRIAL ZONE	
PUBLIC SEMI-PUBLIC ZONE	
PUBLIC UTILITY ZONE	
TRANSPORT & COMMUNICATION ZONE	
AGRICULTURE ZONE	
FOREST ZONE	
HILL TOP/ HILL SLOPE ZONE	
WATER BODY	
OPEN / VACANT LAND	
RAILWAY LINE	

ABBREVIATIONS

- T - TEMPLE
- M - MASJID
- P.S - PRIMARY SCHOOL
- H.S. - HIGH SCHOOL
- P.L - PUBLIC LATRINE
- W.T.P. - WATER TREATMENT PLANT
- SCH- SCHOOL
- C.G.- CREMATION GROUND
- B.G.- BURIAL GROUND
- SCH- SCHOOL



SCALE 1 : 10,000



TOWN PLANNING & VALUATION DEPARTMENT
REGIONAL PLAN LATUR

(G.P. KAKDE) DEPUTY DIRECTOR OF TOWN PLANNING REGIONAL PLAN OF LATUR
(SANJAY JAISWAL) DIVISIONAL COMMISSIONER OF AURAGABAD & CHAIRMAN REGIONAL PLANNING BOARD LATUR

