
















**DRAFT REGIONAL PLAN  
OF  
LATUR  
EXISTING LAND USE MAP**

UNDER SECTION 13 OF  
MAHARASHTRA REGIONAL  
&  
TOWN PLANNING ACT 1966

FOR  
GROWTH CENTER : RENAPUR

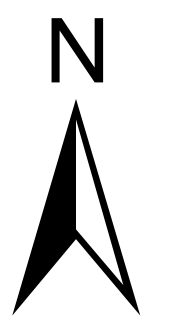
TALUKA : RENAPUR  
DISTRICT : LATUR

**REFERENCES**

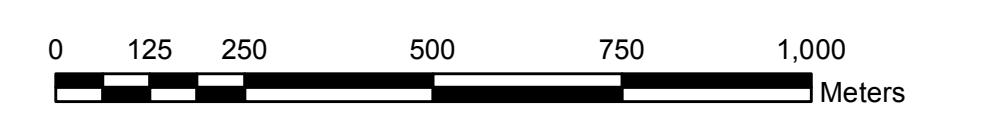
GROWTH CENTER BOUNDARY	
VILLAGE BOUNDARY	
GAOTHAN BOUNDARY	
RESIDENTIAL ZONE	
COMMERCIAL ZONE	
INDUSTRIAL ZONE	
PUBLIC SEMI-PUBLIC ZONE	
PUBLIC UTILITY ZONE	
TRANSPORT & COMMUNICATION ZONE	
AGRICULTURE ZONE	
FOREST	
HILL TOP/ HILL SLOPE ZONE	
WATER BODY	
OPEN / VACANT LAND	
RAILWAY LINE	

**ABBREVIATIONS**

- T - TEMPLE
- M - MASJID
- P.S.- PRIMARY SCHOOL
- H.S. - HIGH SCHOOL
- PL- PUBLIC LATRINE
- GYM - GYMNASIUM
- SCH- SCHOOL
- C.G- CREMATION GROUND
- B.G- BURIAL GROUND
- SCH- SCHOOL



SCALE 1 : 10,000



TOWN PLANNING & VALUATION DEPARTMENT  
REGIONAL PLAN LATUR

(G.P. KAKDE)  
DEPUTY DIRECTOR  
OF  
TOWN PLANNING  
REGIONAL PLAN OF LATUR

(SANJEEV JAISWAL)  
DIVISIONAL COMMISSIONER  
OF  
AURAGABAD &  
CHAIRMAN  
REGIONAL PLANNING BOARD  
LATUR

