

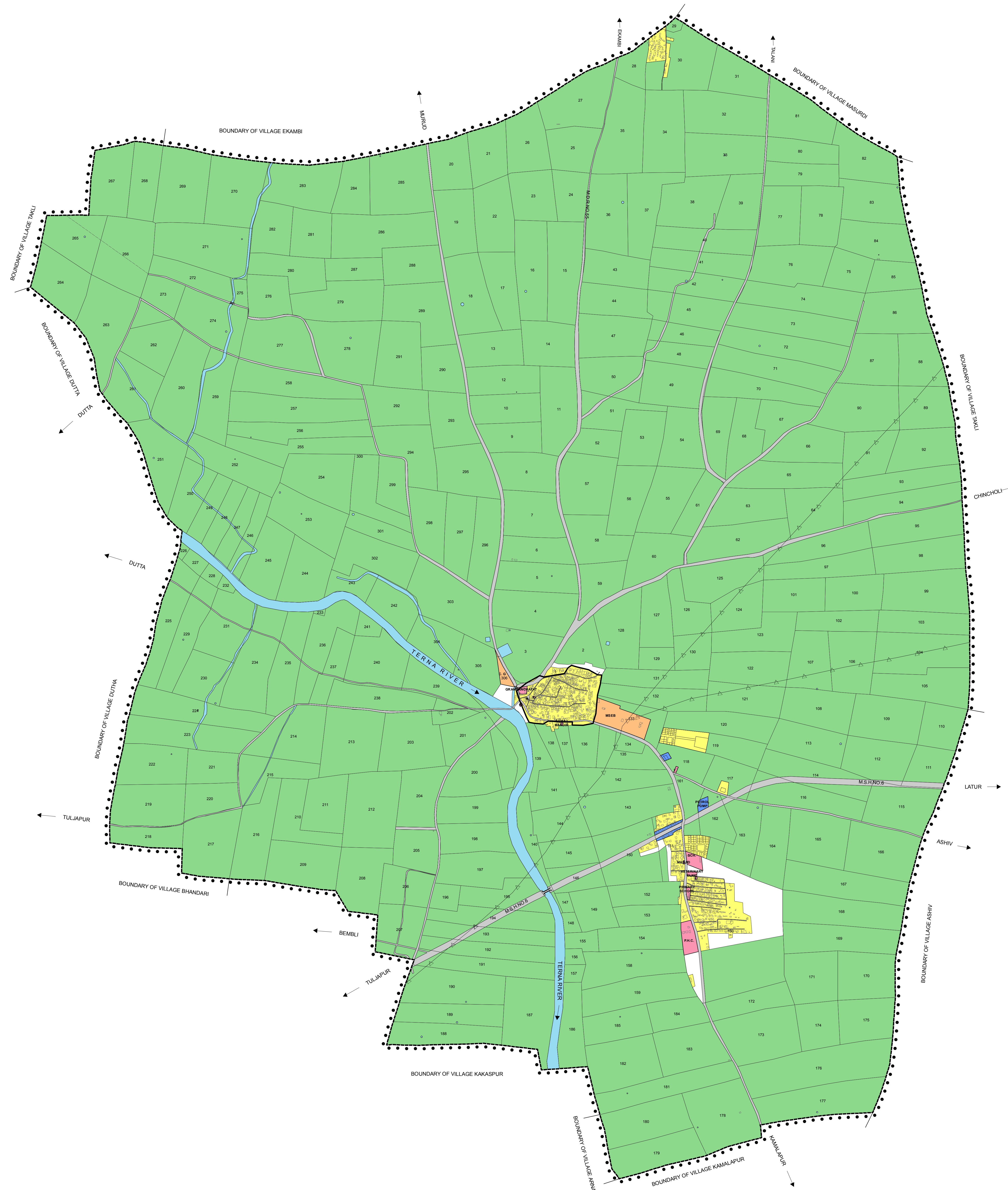
DRAFT REGIONAL PLAN OF LATUR

EXISTING LAND USE MAP

UNDER SECTION 13 OF
MAHARASHTRA REGIONAL
&
TOWN PLANNING ACT 1966

FOR
SUB-GROWTH CENTER : UJANI

TALUKA : AUSA
DISTRICT : LATUR




REFERENCES

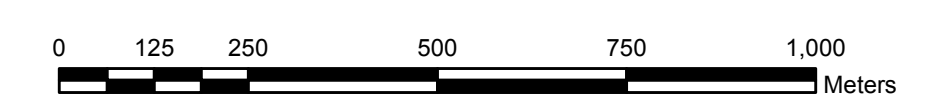
SUB-GROWTH CENTER BOUNDARY	•••••
VILLAGE BOUNDARY	-----
GAOTHAN BOUNDARY	_____
RESIDENTIAL ZONE	Yellow
COMMERCIAL ZONE	Blue
INDUSTRIAL ZONE	Purple
PUBLIC SEMI-PUBLIC ZONE	Pink
PUBLIC UTILITY ZONE	Orange
TRANSPORT & COMMUNICATION ZONE	Grey
AGRICULTURE ZONE	Green
FOREST ZONE	Dark Green
HILL TOP / HILL SLOPE ZONE	Hatched
WATER BODY	Light Blue
OPEN / VACANT LAND	White
RAILWAY LINE	Dashed

ABBREVIATIONS

- T - TEMPLE
- M - MASJID
- P.S.- PRIMARY SCHOOL
- H.S. - HIGH SCHOOL
- PL.- PUBLIC LATRINE
- W.T.P. - WATER TREATMENT PLANT
- SCH- SCHOOL
- C.G.- CREMATION GROUND
- B.G.- BURIAL GROUND
- SCH- SCHOOL



SCALE 1 : 10,000



TOWN PLANNING & VALUATION DEPARTMENT
REGIONAL PLAN LATUR

(G.P. KAKDE) DEPUTY DIRECTOR OF TOWN PLANNING REGIONAL PLAN OF LATUR
(SANJEEV JAISWAL) DIVISIONAL COMMISSIONER OF AURAGABAD & CHAIRMAN REGIONAL PLANNING BOARD LATUR